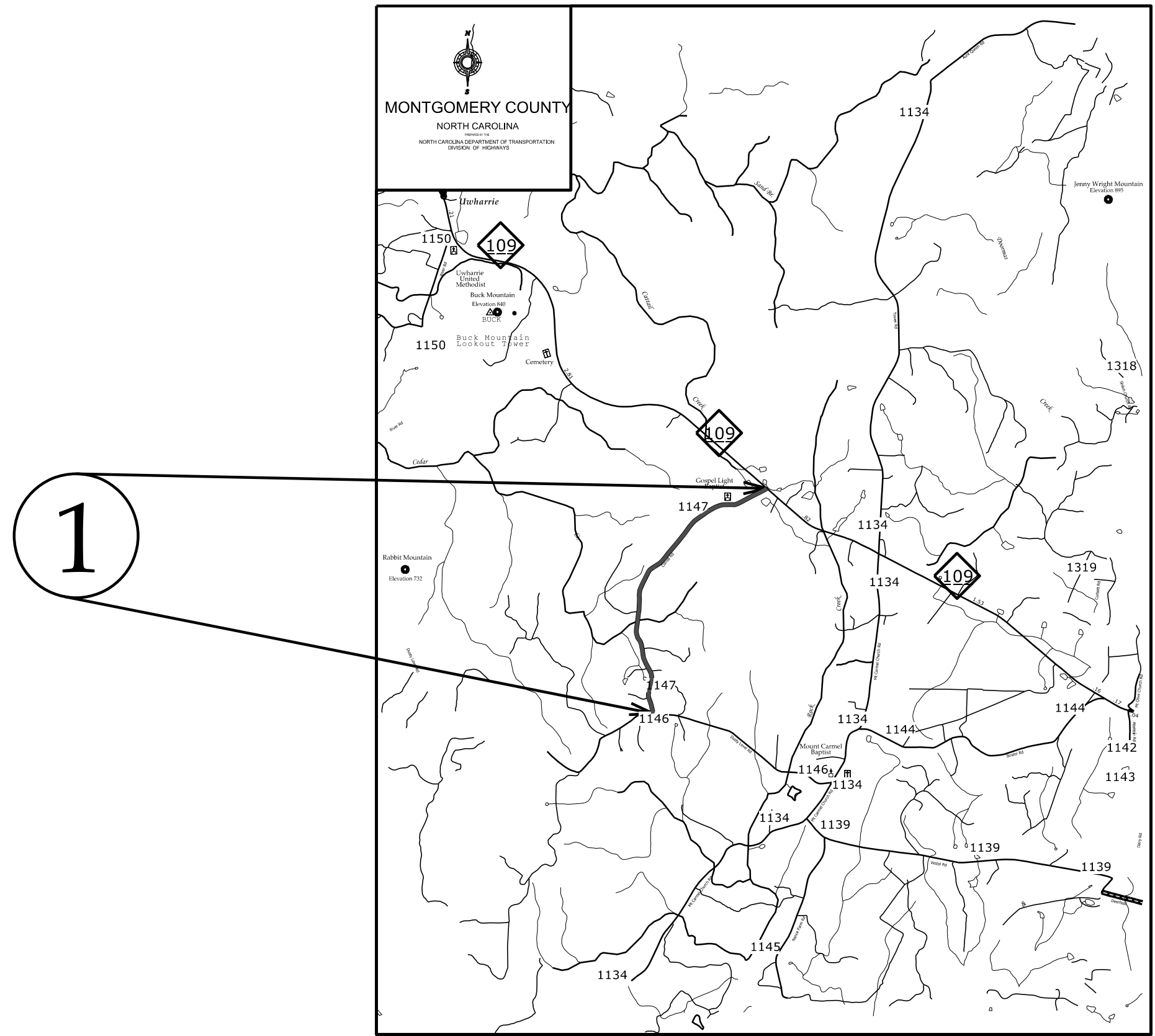


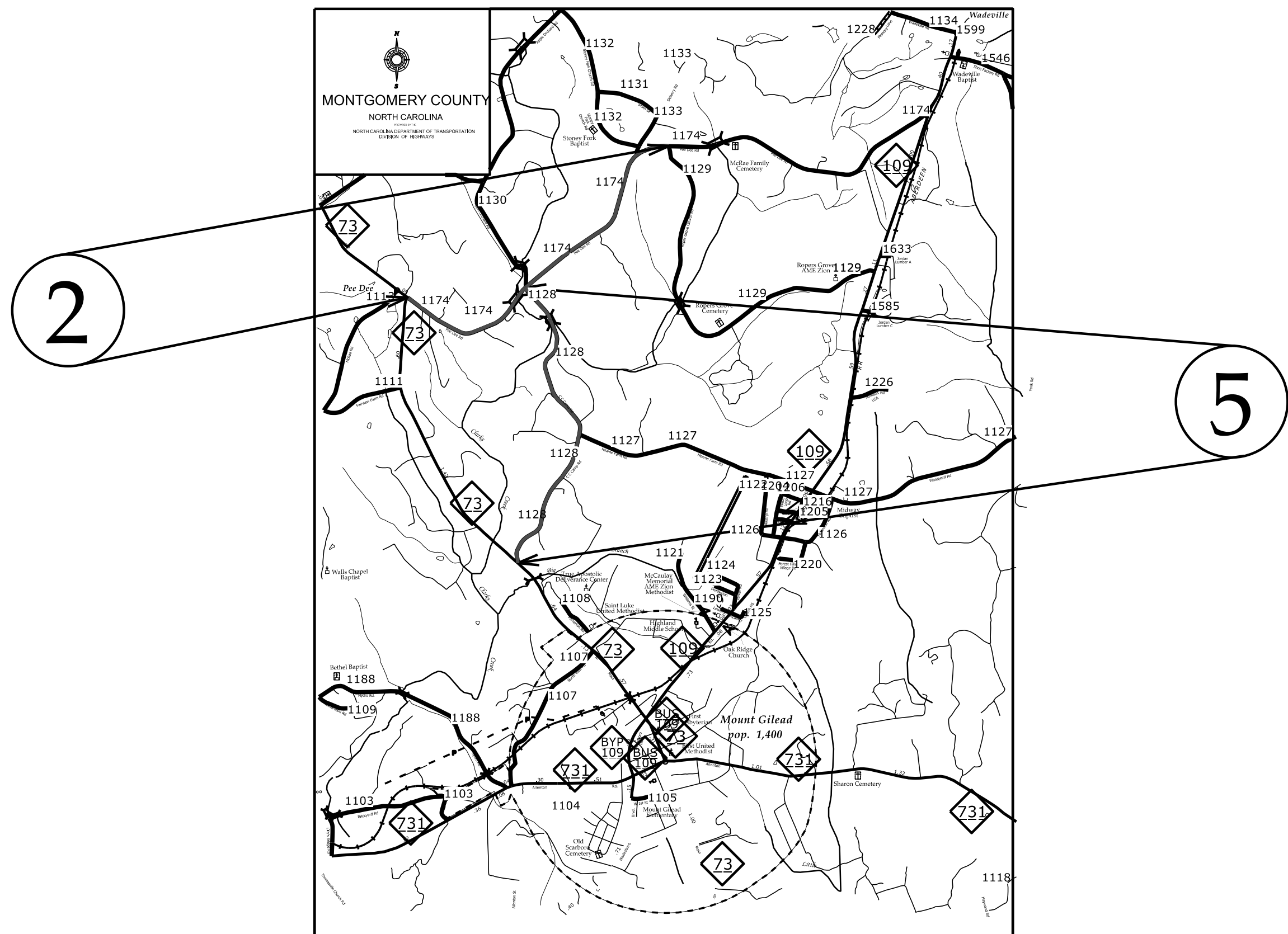
**MONTGOMERY COUNTY
ASPHALT SURFACE TREATMENT**

DAVIDSON COUNTY
SCOTT COUNTY
MONTGOMERY COUNTY
RICHMOND COUNTY
MOORE COUNTY
RANDOLPH COUNTY

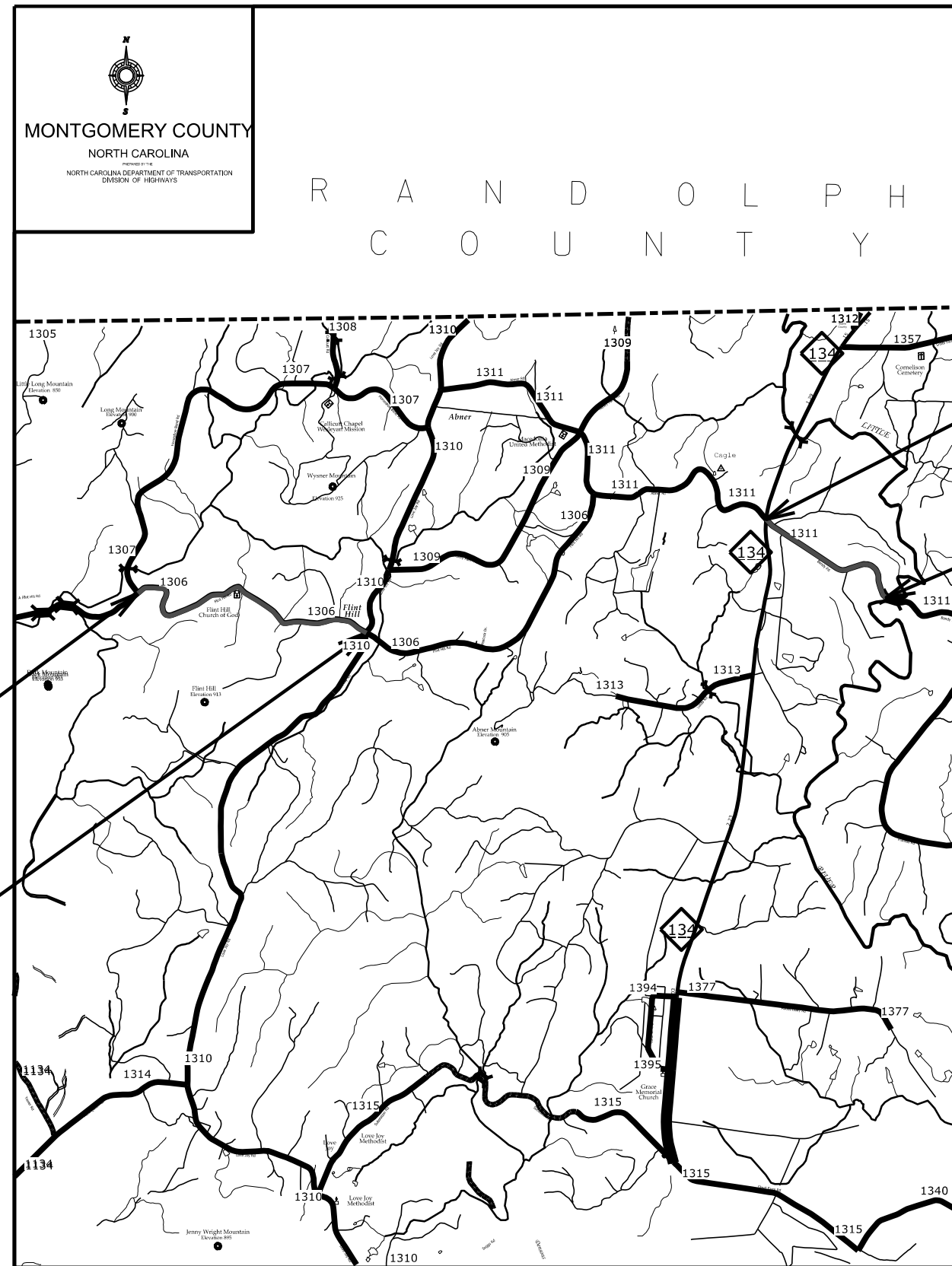
Map 1



Maps 2 and 5



Maps 4 and 6



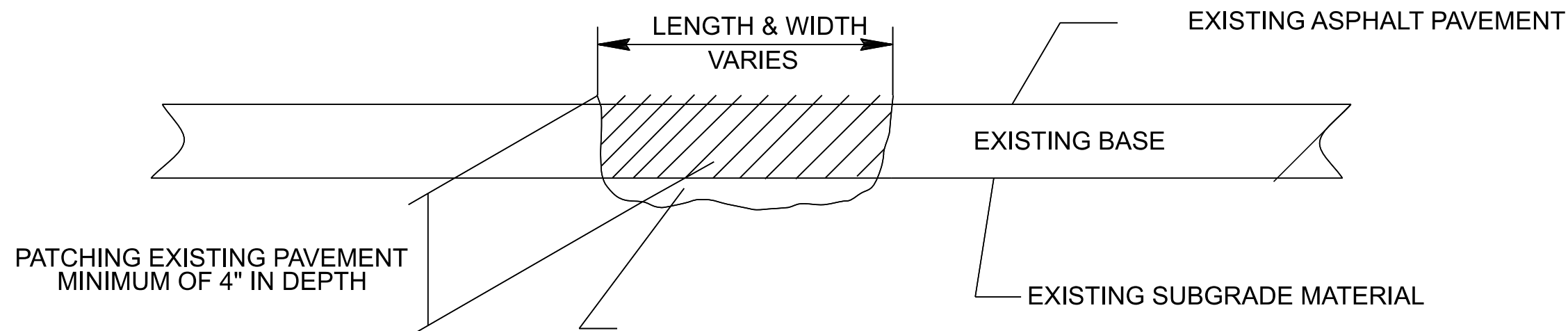
6

4

SECTION 5
SHEET 5
2026CPT.08.13.20622

PATCHING DETAILS

DETAILS OF PATCHING EXISTING PAVEMENT PRIOR TO RESURFACING



PATCHING EXISTING PAVEMENT
MINIMUM OF 4" IN DEPTH

SAW AND REMOVE EXISTING ASPHALT
PAVEMENT TO NEAT LINES AND REMOVE
EXISTING LOOSE BASE AND/OR SUBGRADE
MATERIAL AND REPLACE WITH ASPHALT
CONCRETE BASE COURSE B-25.0C
OR I-19.0C, AS DIRECTED BY THE ENGINEER

PROJECT NO.	SHEET NO.	TOTAL NO.
2026CPT.08.13.20622	8	

SUMMARY OF QUANTITIES

PROJECT NO	COUNTY	MAP NO	ROUTE	DESCRIPTION	TYP NO	LANES	LANE TYPE	LENGTH	WIDTH	BEGIN	END	1575000000-E	1704000000-E	1803500000-E	1838000000-E	1838500000-N	2143000000-E
								MI	FT	MP	MP	ASPHALT BINDER FOR PLANT MIX	PATCHING EXISTING PAVEMENT	ASPHALT SURFACE TREATMENT, DOUBLE SEAL	EMULSION FOR ASPHALT SURFACE TREATMENT	VACUUM TRUCK	BLOTTING SAND
												TONS	TONS	SY	GAL	WK	TON
2026CPT.08.13.20622	Montgomery	1	SR-1147 / CORRELL RD	FROM SR 1146 (DUSTY LEVEL ROAD) TO NC 109	1	2	2WU	1.864	20	0.000	1.864	1	30	21,900.00	12,100		20
TOTAL FOR MAP NO. 1								1.864				1	30	21,900.00	12,100		20
2026CPT.08.13.20622	Montgomery	2	SR-1174 / PEE DEE RD	FROM NC 73 TO SR 1129 (ROPER GROVE CHURCH ROAD)	1	2	2WU	2.403	20	0.000	2.403	1	30	28,200.00	15,510		
TOTAL FOR MAP NO. 2								2.403				1	30	28,200.00	15,510		
2026CPT.08.13.20622	Montgomery	3	SR-1118 / YANK RD	FROM SR 1544 (CALVARY CHURCH ROAD) TO SR 1546 (SHOE FACTORY ROAD)	1	2	2WU	1.970	20	7.944	9.914	1	30	23,115.00	12,720	*	
TOTAL FOR MAP NO. 3								1.970				1	30	23,115.00	12,720		
2026CPT.08.13.20622	Montgomery	4	SR-1311 / BANDY RD	FROM NC 134 TO BRIDGE	1	2	2WU	1.125	20	3.028	4.153	1	30	13,200.00	7,300		
TOTAL FOR MAP NO. 4								1.125				1	30	13,200.00	7,300		
2026CPT.08.13.20622	Montgomery	5	SR-1128 / CC CAMP RD	FROM SR 1174 (PEE DEE ROAD) TO NC 73	1	2	2WU	2.121	20	0.000	2.121	1	30	24,900.00	13,700		
TOTAL FOR MAP NO. 5								2.121				1	30	24,900.00	13,700		
2026CPT.08.13.20622	Montgomery	6	SR-1306 / FLINT HILL RD	FROM SR 1307 (HORSESHOE BEND RD) TO SR 1310 (LOVE JOY RD)	1	2	2WU	1.935	20	2.480	4.415	1	30	22,800.00	12,500		
TOTAL FOR MAP NO. 6								1.935				1	30	22,800.00	12,500		
TOTAL FOR PROJ NO. 2026CPT.08.13.20622								11.418				6	180	134,115.00	73,830	7.00	20
GRAND TOTAL								11.418				6	180	134,115.00	73,830	7.00	20

PROJECT NO.	SHEET NO.	TOTAL NO.
2026CPT.08.13.20622	9	

THERMOPLASTIC AND PAINT QUANTITIES

PROJECT NO	COUNTY	MAP NO	ROUTE	DESCRIPTION	TYP NO	LANES	LANE TYPE	LENGTH	WIDTH	BEGIN MP	END MP	4413000000-E	4457000000-N	4815000000-E	4815000000-E
								MI	FT			WORK ZONE ADVANCE/GENERAL WARNING SIGNING	TEMPORARY TRAFFIC CONTROL	6" WHITE PAINT	6" YELLOW PAINT
												SF	LS	LF	LF
2026CPT.08.13.20622	Montgomery	1	SR-1147 / CORRELL RD	FROM SR 1146 (DUSTY LEVEL ROAD) TO NC 109	1	2	2WU	1.864	20	0	1.864	210		39,400	39,400
TOTAL FOR MAP NO. 1								1.864				210		39,400	39,400
2026CPT.08.13.20622	Montgomery	2	SR-1174 / PEE DEE RD	FROM NC 73 TO SR 1129 (ROPER GROVE CHURCH ROAD)	1	2	2WU	2.403	20	0	2.403	270		50,800	50,800
TOTAL FOR MAP NO. 2								2.403				270		50,800	50,800
2026CPT.08.13.20622	Montgomery	3	SR-1118 / YANK RD	FROM SR 1544 (CALVARY CHURCH ROAD) TO SR 1546 (SHOE FACTORY ROAD)	1	2	2WU	1.97	20	7.944	9.914	225		41,650	41,650
TOTAL FOR MAP NO. 3								1.97				225	*	41,650	41,650
2026CPT.08.13.20622	Montgomery	4	SR-1311 / BANDY RD	FROM NC 134 TO BRIDGE	1	2	2WU	1.125	20	3.028	4.153	130		23,760	23,760
TOTAL FOR MAP NO. 4								1.125				130		23,760	23,760
2026CPT.08.13.20622	Montgomery	5	SR-1128 / CC CAMP RD	FROM SR 1174 (PEE DEE ROAD) TO NC 73	1	2	2WU	2.121	20	0	2.121	240		44,800	44,800
TOTAL FOR MAP NO. 5								2.121				240		44,800	44,800
2026CPT.08.13.20622	Montgomery	6	SR-1306 / FLINT HILL RD	FROM SR 1307 (HORSESHOE BEND RD) TO SR 1310 (LOVE JOY RD)	1	2	2WU	1.935	20	2.48	4.415	220		40,900	40,900
TOTAL FOR MAP NO. 6								1.935				220		40,900	40,900
TOTAL FOR PROJ NO. 2026CPT.08.13.20622								11.418				1,295	1.000	241,310	241,310
GRAND TOTAL								11.418				1,295	1.000	241,310	241,310

